



Search Criteria

4 Registered Aboriginal Sites in LGA - Town Of Kwinana

Disclaimer

Aboriginal sites exist that are not recorded on the Register of Aboriginal Sites, and some registered sites may no longer exist. Consultation with Aboriginal communities is on-going to identify additional sites. The AHA protects all Aboriginal sites in Western Australia whether or not they are registered.

Copyright

Copyright in the information contained herein is and shall remain the property of the State of Western Australia. All rights reserved. This includes, but is not limited to, information from the Register of Aboriginal Sites established under and maintained under the Aboriginal Heritage Act 1972 (AHA).

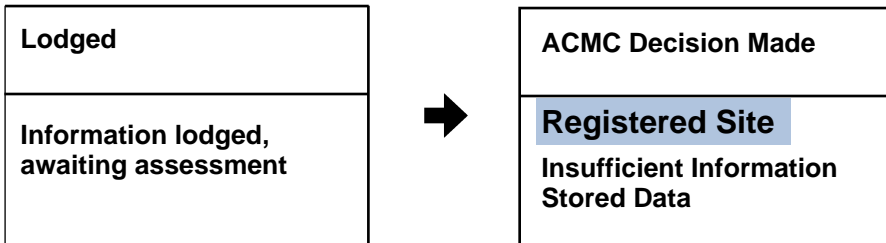
Coordinate Accuracy

Accuracy is shown as a code in brackets following the site coordinates.

Reliable The spatial information recorded in the site file is deemed to be reliable, due to methods of capture.

Unreliable The spatial information recorded in the site file is deemed to be unreliable due to errors of spatial data capture and/or quality of spatial information recorded.

Status



Spatial Accuracy

Index coordinates are indicative locations and may not necessarily represent the centre of the sites, especially for sites with an access code "closed" or "vulnerable". Map coordinates (Lat/Long) and (Easting/Northing) are based on the GDA 94 datum. The Easting/Northing map grid can be across one or more zones. The zone is indicated for each Easting on the map, i.e. '5000000:Z50' means Easting=5000000, Zone=50.

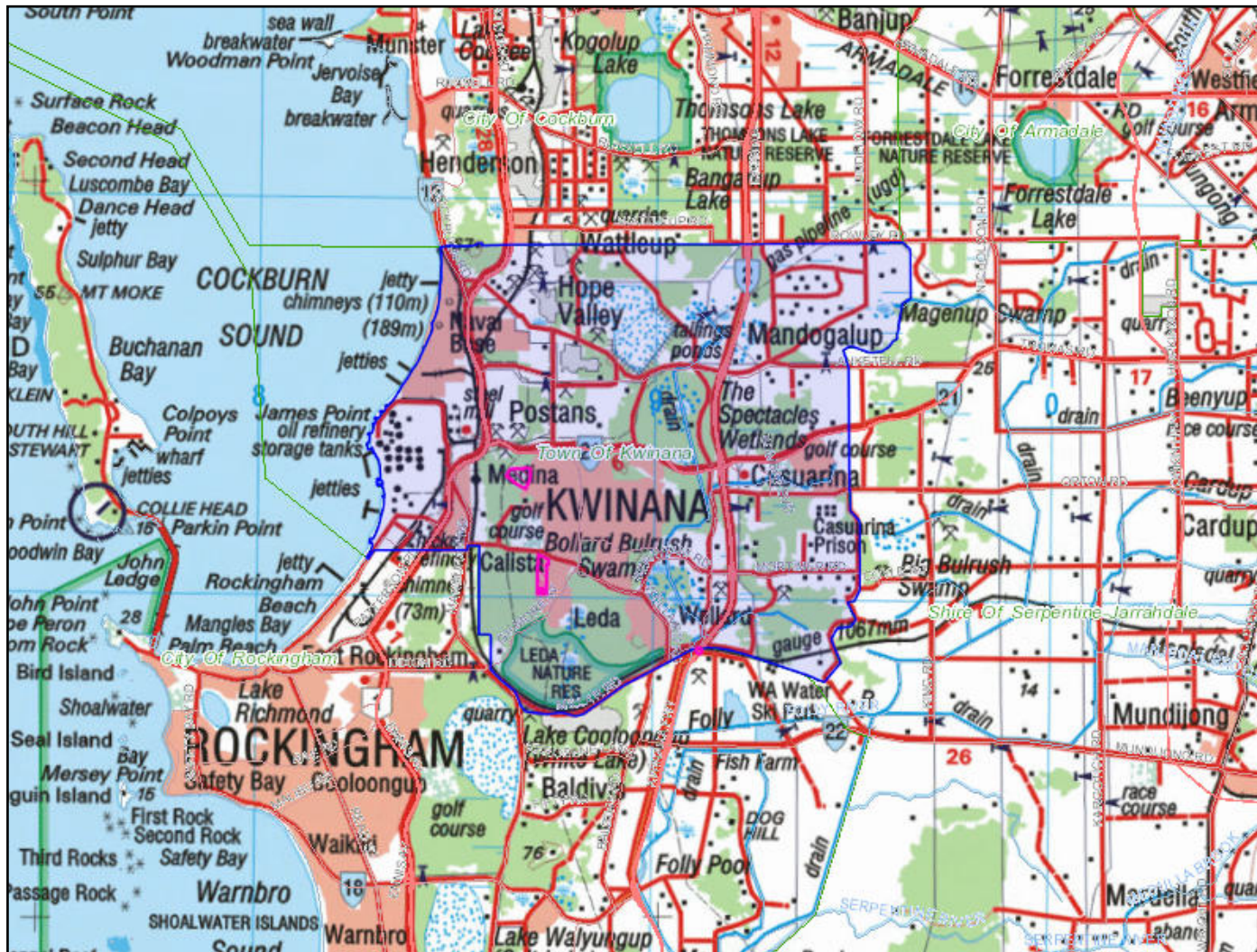
Sites Shown on Maps

Site boundaries may not appear on maps at low zoom levels.








List of Registered Aboriginal Sites with Map

Site ID	Status	Access	Restriction	Site Name	Site Type	Additional Info	Informants	Coordinates	Site No.
3534	Registered Site	Open	No Gender Restrictions	SLOANS RESERVE ARTEFACTS.	Artefacts / Scatter	Archeological Deposit, [Other: ?]	*Registered Informant names available from DAA	387164mE 6430249mN Zone 50 [Reliable]	S02546
3568	Registered Site	Open	No Gender Restrictions	WALLY'S CAMP.		Camp		391139mE 6428749mN Zone 50 [Reliable]	S02491
3710	Registered Site	Open	No Gender Restrictions	THOMAS OVAL.		Camp	*Registered Informant names available from DAA	386556mE 6433043mN Zone 50 [Reliable]	S02210
3711	Registered Site	Open	No Gender Restrictions	SLOANS RESERVE.		Camp, Hunting Place	*Registered Informant names available from DAA	387181mE 6430628mN Zone 50 [Reliable]	S02211



Legend

Selected Heritage Sites

-  Registered Sites
-  Aboriginal Community Occupied
-  Aboriginal Community Unoccupied
-  Town
-  Search Area

Copyright for base map information shall at all times remain the property of the Commonwealth of Australia, Geoscience Australia - National Mapping Division. All rights reserved.

Cadastre, Local Government Authority, Native Title boundary, Roads data copyright © Western Australian Land Information Authority trading as Landgate (2013).

Geothermal Application, Geothermal Title, Mining Tenement, Petroleum Application, Petroleum Title boundary data copyright © the State of Western Australia (DMP) (2013.7)

For further important information on using this information please see the Department of Aboriginal Affairs' Terms of Use statement at <http://www.daa.wa.gov.au/Terms-Of-Use/>